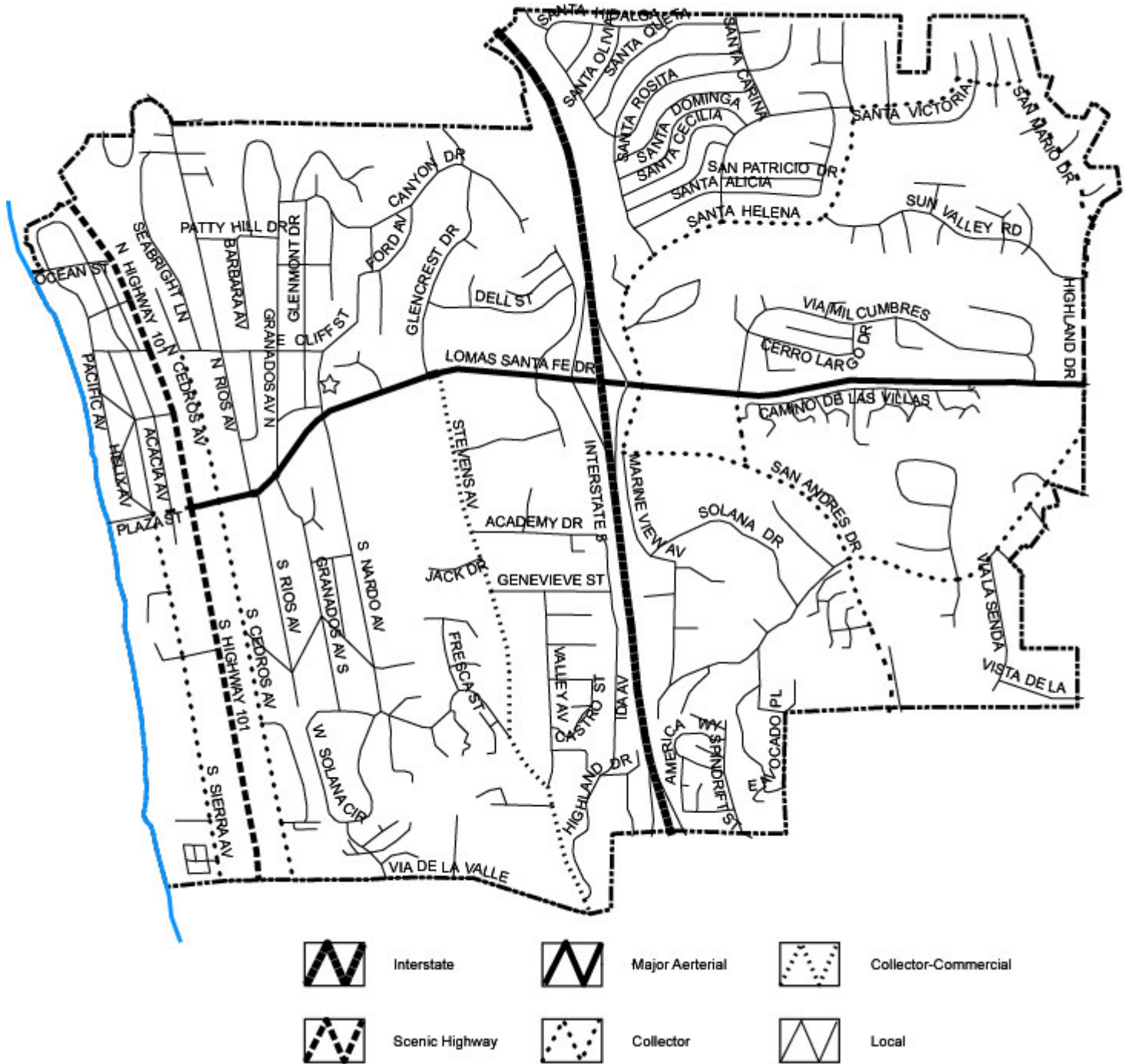

Appendix

Appendix A: Circulation Plan



Source: City of Solana Beach General Plan Circulation Element

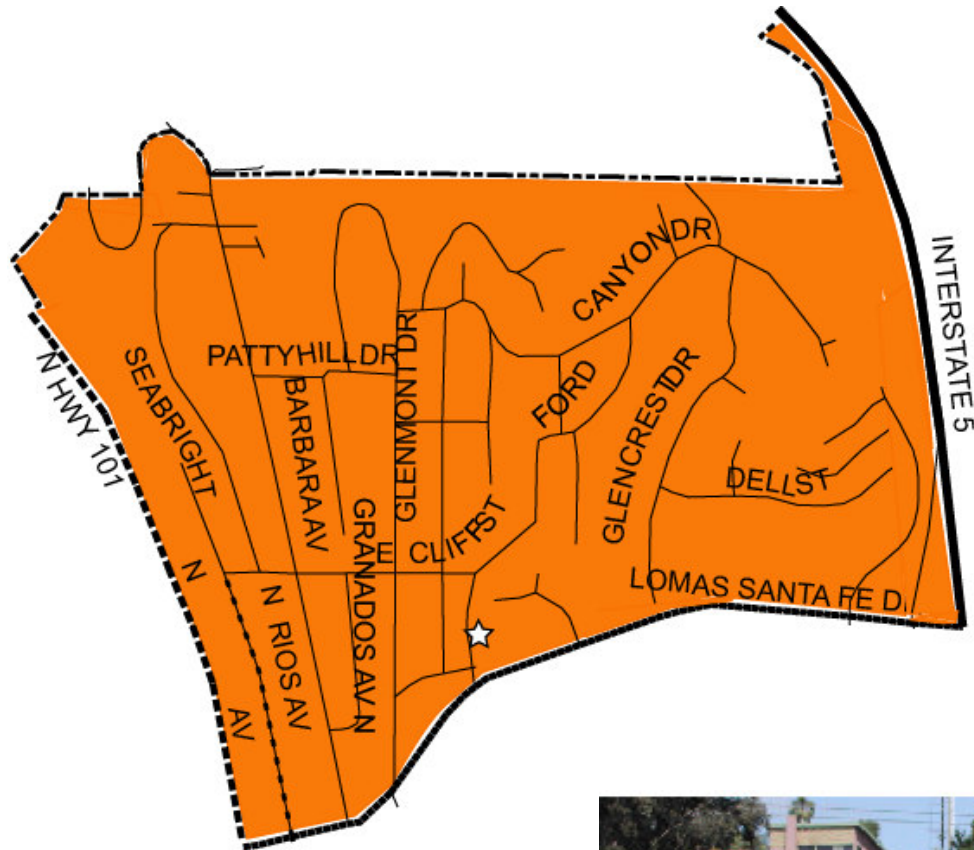
Appendix B: Emergency Response Routes



Source: City of Solana Beach Fire Department

Appendix C

North Region



Neighborhood Characteristics

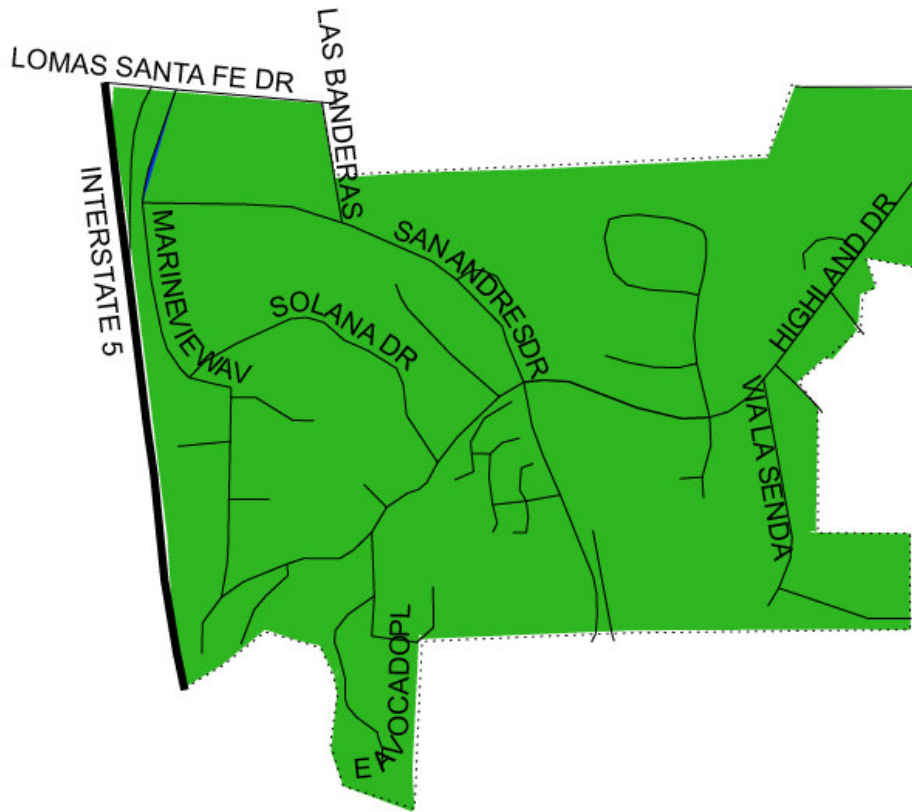
- Mostly Local Roads
- Non-Local Roads
 - N Hwy 101 – Scenic Highway
 - Lomas Santa Fe- Major Arterial
 - N. Cedros Ave. – Collector
- Road width: Generally <26'
- Little to no street improvements
- Train Station located at N Cedros Ave and Lomas Santa Fe
- Some commercial
- Fire Station (Denoted by Star)



Cliff Street runs east to west. It generally represents the road within this neighborhood. Little to no improvements exist throughout this community.

Appendix C

East Region



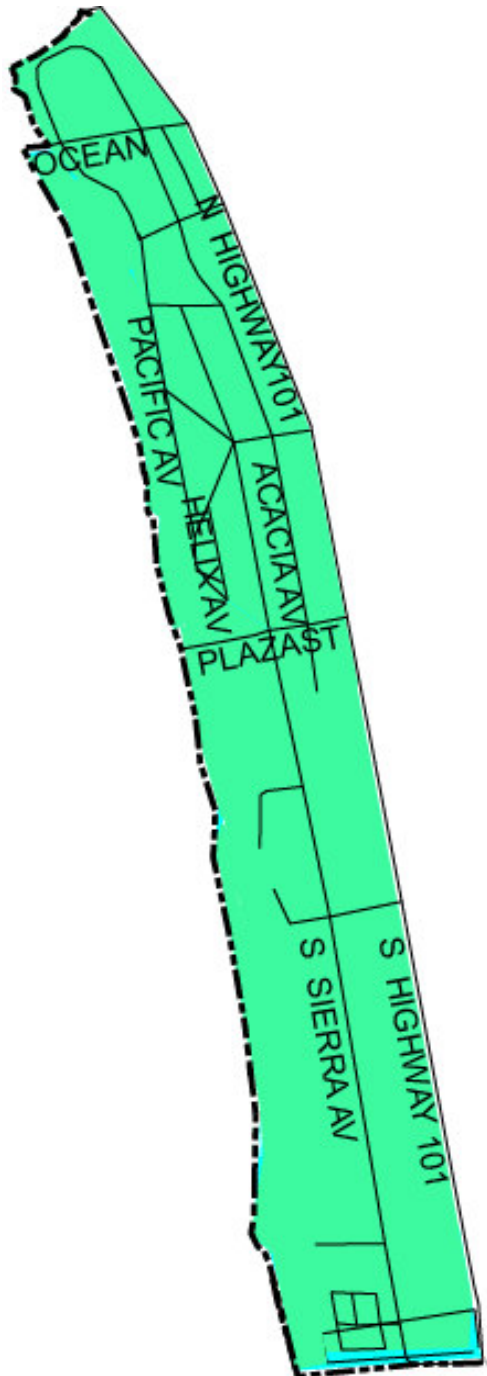
Highland Drive is classified as a collector road. The road is 40' wide, with curb and gutter.

Neighborhood Characteristics

- Mostly Local Roads
- Non-Local Roads
 - Major Arterial: Lomas Santa Fe
 - Collectors: Highland Dr (Lomas Santa Fe – San Andres), San Andres Dr, Marine View Ave. (Lomas Santa Fe – San Andres Dr), Las Banderas
- Road width: Generally 26'-40'
- Minimal Curb and Gutter
- Some commercial on Lomas Santa Fe

Appendix C

Coastal Region



Neighborhood Characteristics

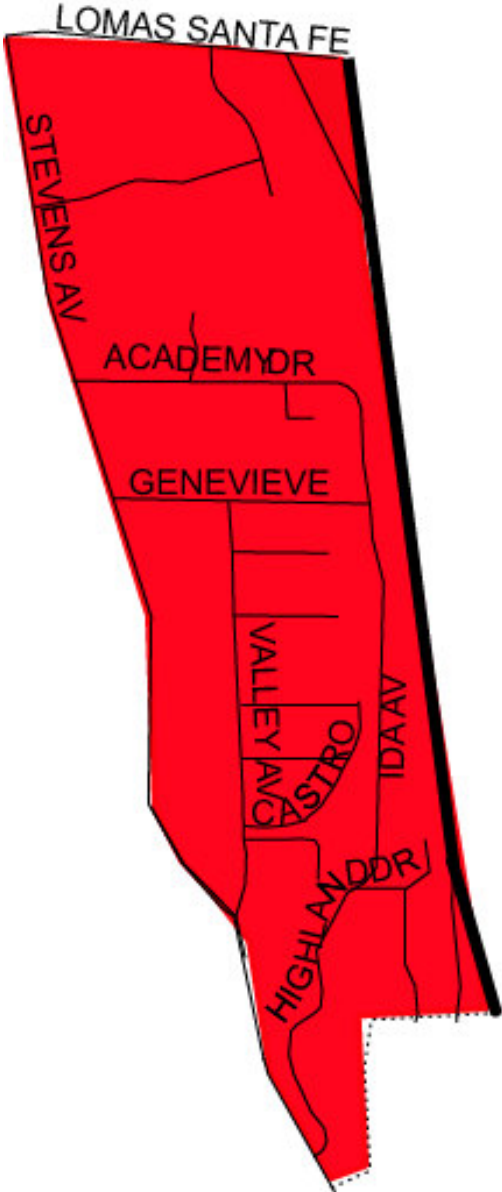
- Mostly Local Roads
- Non-Local Roads
 - Scenic Highway: Highway 101
 - Collectors: Plaza St (Highway 101- Sierra), S Sierra Ave
- Road width:
- Curb, Gutter, and Sidewalk
- Mainly Commercial on Highway 101; Some Commercial on S Sierra Ave and Acacia Ave
- Used heavily for beach users



Pacific Avenue is a local road that has curb, gutter and sidewalk.

Appendix C

Valley Region

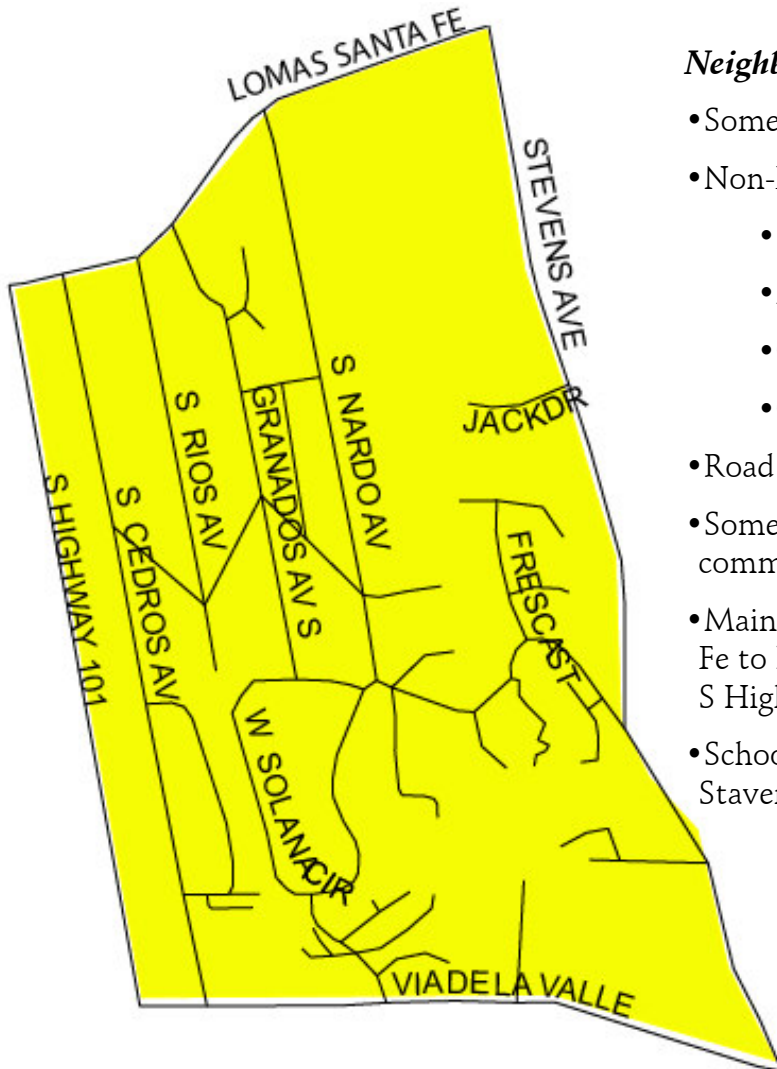


Neighborhood Characteristics

- Mostly Local Roads
- Non-Local Roads
 - Major Arterial: Lomas Santa Fe
 - Collectors- Commercial: Stevens Ave
- Road width: Generally 40'
- Some Curb, Gutter, and Sidewalk
- Commercial on Stevens Ave and Lomas Santa Fe
- Schools: Santa Fe Christian Community H.S.

Appendix C

South Region



Neighborhood Characteristics

- Some Local Roads
- Non-Local Roads
 - Scenic Highway: S Highway 101
 - Major Arterial: Lomas Santa Fe
 - Collector: S Cedros Ave
 - Collector-Commercial: Stevens Ave
- Road width: Varies from 26' to 40' +
- Some street improvements, mainly in commercial areas
- Mainly Commercial on S Cedros (Lomas Santa Fe to Rosa St), Stevens Ave, and S Highway 101
- School: Earl Warren Junior High, Corner of Stevens and Lomas Santa Fe



Appendix C

Milcumbres Region



Neighborhood Characteristics

- Some Local Roads
- Non-Local Roads
- Major Arterial: Lomas Santa Fe

Flower Hill Region



Neighborhood Characteristics

- Local Roads
- Only accessible through County of San Diego

Appendix C

Villas Region



Neighborhood Characteristics

- Mainly Private Roads
- Non-Local Roads
 - Major Arterial: Lomas Santa Fe

